

# To the Point World Geography

## For All Competitive Exams

Chapter-wise Presentation of Topics based on Syllabus of General Studies with Comprehensive Coverage of General Knowledge. A Compilation of Old and New NCERT Books (Class 6 to 12) - NCERT Plus & Study Material of IGNOU & NIOS, and many other Standard Books from which Questions are often asked in Exams.

*Editor*

**N.N. Ojha**

Guiding Civil Services Aspirants Since 30 Years

*Content Developed by*

Chronicle Editorial Team



Nurturing Talent Since 1990

# Index

## A. Physical Geography

- 1. Our Universe .....1**
  - ✓ An Introduction to Our Universe ..... 1
  - ✓ Our Solar System ..... 5
  - ✓ Seasons ..... 8
  - ✓ Asteroids, Comets & Meteors ..... 9
  - ✓ The Moon ..... 10
  - ✓ International Date Line ..... 10
  - ✓ Great Circles & Small Circles ..... 10
- 2. Geomorphology .....12**
  - ✓ Earth ..... 12
  - ✓ The Interior of the Earth ..... 12
  - ✓ Earthquake Waves & Interior of the Earth ..... 13
  - ✓ Layers of Earth ..... 14
  - ✓ Rocks ..... 15
  - ✓ Continental Drift ..... 17
  - ✓ Plate Tectonics ..... 18
  - ✓ Volcano ..... 19
  - ✓ Earth Movements ..... 22
  - ✓ Mountains ..... 24
  - ✓ Plateau ..... 27
  - ✓ Plains ..... 28
  - ✓ Lakes ..... 28
  - ✓ Earthquakes ..... 29
  - ✓ Denudation ..... 32
  - ✓ Erosional & Depositional Landforms ..... 34
  - ✓ Rivers and Related Landforms ..... 34
  - ✓ Glaciers & Glacial Landforms ..... 41
  - ✓ Aeolian Landforms (Wind Action) ..... 44
  - ✓ Karst (Limestone) Topography ..... 47
  - ✓ Marine Erosion & Landforms ..... 49
  - ✓ Rejuvenated and Polycyclic Landforms ..... 52
- 3. Climatology .....54**
  - ✓ Composition of Atmosphere ..... 54
  - ✓ Insolation/ Solar Radiation ..... 56
  - ✓ Atmospheric Stability ..... 61
  - ✓ Humidity ..... 62
  - ✓ Cloud Forms and Classification ..... 63
  - ✓ Precipitation ..... 64
  - ✓ Air Masses ..... 65
  - ✓ Fronts ..... 67
  - ✓ Atmospheric Pressure & Wind Belts ..... 68
  - ✓ Atmospheric Circulation ..... 69
  - ✓ Winds ..... 72
  - ✓ Upper Air Planetary Winds ..... 79
  - ✓ Indian Ocean Dipole ..... 80
  - ✓ Climate Change ..... 80
  - ✓ Global Warming ..... 81
- 4. Oceanography .....83**
  - ✓ Relief Features of Ocean Floor ..... 85
  - ✓ Bottom Topography of Oceans ..... 89
  - ✓ Ocean Currents ..... 92
  - ✓ Temperature of the Oceans ..... 97
  - ✓ Salinity ..... 101
  - ✓ Ocean Density ..... 106
  - ✓ Tides ..... 106
  - ✓ Waves ..... 108
  - ✓ Tsunami ..... 109
  - ✓ Ocean Deposit ..... 110
  - ✓ Coral Reefs ..... 114
  - ✓ UNCLOS ..... 116
  - ✓ Marine (Ocean) Pollution ..... 117
- 5. Biosphere .....119**
  - ✓ Ecosystems of the Earth ..... 120
  - ✓ Major Terrestrial Biomes ..... 121
  - ✓ Biotic Interaction ..... 124
  - ✓ Biogeochemical Cycles ..... 125
  - ✓ Biodiversity ..... 127
  - ✓ Biodiversity Hotspot ..... 131
- 6. Soil .....133**
  - ✓ Major Soil Types ..... 133
  - ✓ Major Component of Soils ..... 134
  - ✓ Characteristics of Soil ..... 134
  - ✓ Factors Affecting Soil Formation ..... 135
  - ✓ Development of Soil Horizons ..... 135
  - ✓ Soil Forming Processes and Classification ... 136
  - ✓ Soil Taxonomy ..... 137
  - ✓ Soil Types in India ..... 138
  - ✓ Soil Erosion ..... 140
  - ✓ Some Steps for the Conservation of Soils ..... 140
- 7. Global Climates .....142**
  - ✓ Global Climate Types ..... 143

## B. Economic Geography

- 8. Economic Geography .....152**
  - ✓ An Introduction to Economic Geography ..... 152
  - ✓ Natural Resources ..... 153
  - ✓ Human Resources ..... 154
  - ✓ Economic Growth and Development ..... 155
  - ✓ Indicators of Infrastructure and Amenities ..... 156

## 9. Minerals & Mining .....158

- ✓ Minerals ..... 158
- ✓ Types of Mineral Resources..... 160

## 10. Energy Resources.....172

- ✓ Types of Energy Resources..... 172

## 11. Forest Resources .....176

- ✓ Types of Forest..... 176
- ✓ Forest as a Resource..... 177
- ✓ Deforestation: Causes and Consequences..... 177
- ✓ Forest Conservation and Management..... 178
- ✓ Problems and Trends of Management in Forest Resources ..... 179

## 12. Water Resources.....181

- ✓ Sources of Fresh Water ..... 181
- ✓ Water Stress..... 182
- ✓ Water Pollution ..... 183
- ✓ Water and Conflict..... 183
- ✓ World Water Supply and Distribution ..... 184
- ✓ Water Security ..... 184

## 13. Transport, Trade & Communication ..185

- ✓ Transport ..... 185
- ✓ Modes of Transport..... 186
- ✓ Water Transport..... 192
- ✓ Air Transport..... 196
- ✓ Communication..... 196
- ✓ Trade and International Trade ..... 197

# C. Human Geography

## 14. Human Settlements.....200

- ✓ Evolution of Settlements..... 200
- ✓ Classification of Settlements ..... 201
- ✓ Types and Patterns of Rural Settlements..... 202
- ✓ Factors Influencing Type of Rural Settlements..204
- ✓ Morphology of Rural Settlements..... 205
- ✓ Urban Settlements ..... 205
- ✓ Urbanisation ..... 206
- ✓ Urban Village (Rural-Urban Fringe)..... 209
- ✓ Slums and Squatters ..... 210
- ✓ Satellite Towns ..... 210

## 15. Agriculture.....212

- ✓ Whittlesey's World Agricultural Systems ..... 212
- ✓ Agricultural Revolutions..... 219
- ✓ Key Determinants of Crop Growth..... 221
- ✓ Global Cropping Patterns and Crops .....223
- ✓ Von Thunen Model of Agricultural Land Use ...230
- ✓ Classification of Indian Agricultural Regions ...232
- ✓ World Hunger, Malnutrition & Food Security...232

## 16. Population and its Concerns .....235

- ✓ Demographic Changes: An Overview..... 235
- ✓ Population Growth Trends & Concerns ..... 237
- ✓ Fertility..... 238

- ✓ Sex Ratio ..... 239
- ✓ Mortality..... 239
- ✓ Life Expectancy ..... 239
- ✓ Migration..... 240
- ✓ Age-Sex Structure ..... 241
- ✓ Aging Population ..... 242
- ✓ Dependency Ratio ..... 242
- ✓ Demographic Transition Theory ..... 242
- ✓ Demographic Dividend ..... 244
- ✓ Population Theories ..... 244
- ✓ Overpopulation..... 246
- ✓ Population Growth and Development..... 246

## 17. Geography of Tourism.....248

- ✓ Relationship between Geography & Tourism.. 248
- ✓ Types of Tourism..... 249
- ✓ Elements/Aspects of Tourism ..... 249
- ✓ Nature of Tourism ..... 250
- ✓ New Trends in Tourism..... 251
- ✓ Impacts of Tourism ..... 251
- ✓ Tourism Organisations ..... 253
- ✓ Agencies and Guides..... 253

## 18. Tribes of the World .....255

- ✓ Understanding Tribal History..... 255
- ✓ Tribes of the World..... 256

# D. World G.K.

## 19. Continents & Countries: Facts .....261

- ✓ Africa ..... 267
- ✓ Asia ..... 277
- ✓ Australia & Oceania..... 287

- ✓ Europe ..... 290
- ✓ North America..... 300
- ✓ South America..... 305
- ✓ Antarctica ..... 308



How large is the universe? What exactly is the observable universe? Will we ever be able to detect things that are outside it? If so, what are the ultimate limits of observability? Are there fundamental limits on how far we could travel through space? How far away does something have to be such that it is completely causally separate from us? How do these relate to each other? And how do they change with time?

In this chapter we are going to learn the facts and unknown about Universe, Solar System, and much more.

## An Introduction to Our Universe

The origin of things has always been a central concern for humanity; the origin of the stones, the animals, the plants, the planets, the stars and we ourselves. Yet the most fundamental origin of them all would seem to be the origin of the universe as a whole – of everything that exists, without which there could be none of the creatures and things mentioned above, including ourselves. Thus, the vast empty space surrounding the planets and stars is called as the Universe.

- The Big Bang theory explains the origin of our universe. According to this theory, *15 billion years ago*, cosmic matter was in a compressed state from which expansion started by a primordial explosion. The super-dense ball broke to form galaxies, which again broke to form stars and finally stars broke to form planets including the Earth.

## Current Cosmogony: Big Bang Theory

- In order to understand the early events in the history of the universe, it is necessary to discuss the particles and forces that make up the universe. There are four fundamental forces which control the interactions in the universe. We are most conscious of **gravity** (apples fall) and the **electro-magnetic force** (static electricity and compass). However, the **strong nuclear force** (holds atomic nuclei together) and the **weak nuclear force** (radioactivity) is also essential to our lives.
- Current scientific theory says that all matter is composed of quarks, leptons, or bosons (gauge particles). Three quarks combine to form the particles of the atomic nucleus (protons and neutrons), while electrons are a type of lepton. Gauge particles carry or mediate the fundamental forces. For example, photons carry the electromagnetic force between atoms, while gravitons carry the gravitational force.

- For each particle there can be an antiparticle. Antiparticles or antimatter are mirror images of the ordinary matter that we know on earth. Antimatter has the same mass as matter, but it has the opposite value in some fundamental property. The antimatter electron is the positron. When a particle and its anti-particle meet, they annihilate each other with the release of energy.

## History of the Universe

The following history of the universe, as presented by the Big Bang theory, comes from both experimental and theoretical work. The Big Bang theory assumes that the universe began at a fixed time in the past as a high-temperature, high-density state (a singularity).

| Quarks  | Leptons  | Bosons (Gauge Particles) |                 |
|---------|----------|--------------------------|-----------------|
| up      | electron | Type                     | Force Mediated  |
| down    | neutrino | photon                   | electromagnetic |
| strange |          | gluons                   | strong nuclear  |
| charm   |          | W and Z particles        | weak nuclear    |
| bottom  |          | gravitons                | gravity         |
| down    |          |                          |                 |

Figure : Fundamental Particles

- Since that beginning, the universe has been expanding, allowing matter to cool to form stars and galaxies. Thus, the distance between the galaxies is increasing because the space is expanding.
- This is very hard to visualize because one does not experience in daily life anything that behaves like the expansion of the universe. Scientists believe that the universe began about 15 billion years ago as a singularity of infinite density and temperature.
- Initially the universe was so hot that the four fundamental forces were united as one force and all existed as high-energy radiation (photons) comparable to gamma rays.

After learning about how the Earth was born, now, it is our turn to venture into its evolution, its crust and other inner layers, how its crustal plates moved and are moving, etc. This chapter will deal with topics which are in relation to basic physical, chemical and mechanical processes of our Earth.

The science that analyses and describes the origin, evolution, form, classification, and spatial distribution of landforms is known as **Geomorphology**.

- **Geomorphology** - a term that arose in the Geological Survey in the USA in the 1880s, possibly coined by J. W. Powell and W. J. McGee. He regarded geomorphology as being that part of geology which enabled the geomorphologists to construct Earth's history by looking at the evidence for past erosion.
- In recent years there has been a tendency for geomorphologists to become more deeply involved with understanding the processes of erosion, weathering, transport and deposition, with measuring the rates at which such processes operate, and with quantitative analysis of the forms of the ground surface (morphometry) and of the materials of which they are composed.

| Compositional Elements of the Earth |                |
|-------------------------------------|----------------|
| Elements                            | Percentage (%) |
| Iron                                | 34.6           |
| Oxygen                              | 29.5           |
| Silicon                             | 15.2           |
| Magnesium                           | 12.7           |
| Carbon                              | 1.1            |
| Aluminium                           | 1.1            |
| Nickel                              | 2.4            |
| Sodium                              | 0.6            |
| Sulphur                             | 1.9            |

## Earth

The planet Earth is full of spectacular natural features; there are lofty snowy peaks and deep ocean basins, numerous rivers and huge islands, hot treeless and rainless deserts, wet places with dense forests, polar areas with freezing temperature and also areas so hot that one can fry food, rivers that traverse the breadth of a continent and several fresh water lakes almost simulating a sea.

Yet this marvellous Earth is but a minuscule part of the astounding Universe.

## Age & Dimensions of Earth

- **Age:** 4.6 billion years ( $4.6 \times 10^9$ )
- **Diameter:** 12,756.32 kilometres
- **Equatorial Diameter:** 12,756.8 km
- **Polar Diameter:** 12,713.8 km

## The Interior of the Earth

The **Earth's radius is 6,370 km**. To reach the centre of the Earth and make observations or collect samples of the materials is almost impossible. Under such conditions, most of our knowledge about the interior of the Earth is largely based on analogies and inferences. Yet, a part of the information is obtained through direct observations and analysis of materials.

### Direct Sources

- The readily available solid Earth material is surface rock we get from mining areas. Besides mining, scientists world over are working on two major projects such as "Deep Ocean Drilling Project" and "Integrated Ocean Drilling Project". The deepest drill at Kola, in Arctic Ocean, has so far reached a depth of 12 km.
- These drilling projects have provided large volume of information through the analysis of materials collected at different depths. Volcanic eruption forms another source of obtaining direct information. As and when the magma comes out to the surface of the Earth during volcanic eruptions, it becomes available for laboratory analysis.

### Indirect Sources

- Analysis of properties of rocks and magma indirectly provides information about the interior. Through mining we know that temperature and pressure increases with the increasing depth. It is also known that the density of the material also increases with depth. Scientists have estimated the values of temperature, pressure and the density of materials at different depths. Despite of much highest temperature the **inner core remains** in solid position.

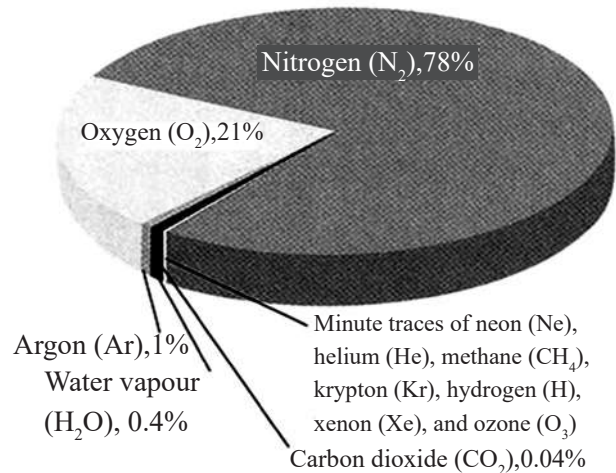
Our Earth is divided into a number of climatic regions. Do you know why seasons occur? Why it is so different according to different regions? What are its influencing factors? We will learn everything about such changes in this chapter.

An atmosphere is a layer or a set of layers of gases surrounding a planet or other material body that is held in place by the gravity of that body. An atmosphere is more likely to be retained if the gravity it subject is high and the temperature of the atmosphere is low.

### Composition of Atmosphere

- ❑ A unit mass of dry air is made up of **78.084 per cent nitrogen (N<sub>2</sub>)**, **20.946 per cent oxygen (O<sub>2</sub>)**, **0.934 per cent argon (A)**, **0.036 per cent carbon dioxide (CO<sub>2</sub>)**, and smaller proportions of rare gases such as neon, helium, methane and hydrogen.
- ❑ Atmosphere extends to approximately 480 km above the earth surface.
- ❑ Its density decreases rapidly with altitude. In fact, 97 per cent of the air is concentrated in the first 25 km or so.
- ❑ At sea level, atmospheric pressure is about **1034 gm/cm<sup>2</sup>**, but as proceed from lower to higher elevation, the atmospheric pressure tends to decline.
- ❑ Water vapour is also variable in the atmosphere, which decreases with altitude. It may account for **4 per cent of the air by the volume in warm and wet tropics** while even may be less than 1 per cent in dry and cold areas of deserts and polar-regions.
- ❑ Thus, water vapour also *decreases* from equator towards poles.
- ❑ Nitrogen, oxygen and Argon are called **constant gases**.
- ❑ While carbon dioxide, methane, ozone, water vapour and particulates among other are called **variable gases**. As they represent a tiny portion of the atmosphere.
- ❑ CO<sub>2</sub> is the *fourth* most abundant gas, shows **seasonal variation**, decreases slightly during summer as plant leaf out while in winter it increases as plants go dormant and photosynthesis decreases.
- ❑ **Greenhouse effect** is caused when CO<sub>2</sub> absorbed long wave radiation in lower atmosphere, which reradiate some of that heat back to the surface.
- ❑ **Methane (CH<sub>4</sub>)** is greenhouse gas contributing about **18% of global warming** and has been on rise since last decades. It is **20 times** more potent than CO<sub>2</sub> as greenhouse gas.

- ❑ Ozone (O<sub>3</sub>) is *both harmful and beneficial* to life on earth. Much of ozone found in **stratosphere at height of 15-50 km** from earth surface. However, ozone absorbs UV light from sun. It is also found in lower layer of atmosphere (troposphere) where it act as an eye and respiratory irritant.
- ❑ Water vapour is good absorber of terrestrial radiation. Thus, considered as a greenhouse gas.
- ❑ **Sky appears to be blue** because of refraction, reflection and scattering of sunlight from water vapour or *water droplets*.



| Principal Gases comprising Dry Air in the Lower Atmosphere |                    |                            |                    |
|--|--------------------|----------------------------|--------------------|
| Constituent  | Per cent by Volume | Constituent                | Per cent by Volume |
| Nitrogen (N <sub>2</sub> )                                 | 78.008             | Ozone (O <sub>2</sub> )    | 0.00006            |
| Oxygen (O <sub>2</sub> )                                   | 20.94              | Hydrogen (H <sub>2</sub> ) | 0.00005            |
| Argon (Ar)   | 0.93               | Krypton (Kr)               | Trace              |
| Carbon dioxide (CO <sub>2</sub> )                          | 0.03               | Xenon (X <sub>2</sub> )    | Trace              |
| Neon (Ne)  | 0.0018             | Methane (Me)               | Trace              |
| Helium (He)  | 0.00015            |                            |                    |

The Earth is called the 'Blue Planet'. Oceans, rivers, lakes, ice in glaciers, underground water and the water vapor in atmosphere, all comprise the hydrosphere. And, in this chapter we are going to learn about Oceanography: such as oceanic reliefs, distribution of temperature and salinity; movements of ocean water-waves, tides and currents and several other things.

The hydrosphere is the total mass of water on the surface of Earth. About 97 per cent of the water is in the ocean; 3 per cent is in streams, lakes, ground-water, and glaciers. Approximately 70.8 per cent of the Earth is covered with water and 29.2 per cent is land area. Thus, it is for the good reason the Earth has been called '*the water planet*'.

The total length of the Earth's coastlines is more than 500,000 km that is equivalent of 12 times around the globe. A high percentage of the world's population lives in coastal zones. Of the ten most populated cities on the Earth, eight are situated on deltas, estuaries, or the coast.

There are four principal oceans in the world which are separated largely on the basis of their geographical locations. These are the Pacific Ocean, the Indian Ocean, the Atlantic Ocean and the Arctic Ocean. All the other seas, inland seas or the arms of the oceans, are counted within these four main oceans.

## Major Oceans

### 1. The Pacific Ocean

- ❑ It is the **largest and deepest** covering one third of the globe. **It divides the Old and New Worlds**. Its average depth is 4200 m. Its basin contains high and abrupt ridges, deep trenches, volcanic mountains and other features.
- ❑ The deepest hollows are in the **Philippine Trench** about 10,380 m. and the **Marina Trench** about 10,800.m. Some of these ridges project above sea level and form islands most of which are either volcanic or coral.
- ❑ The highest volcanic islands form Hawaii. Tahiti and Samoa, the Pacific Ocean has a string of volcanoes along the coastal margins of the continents. The narrow Bering Strait separates North America from Asia.
- ❑ The Pacific Ocean belts are in shrinking phase and resemble roughly the triangular shape with its apex in north at Bering Strait.

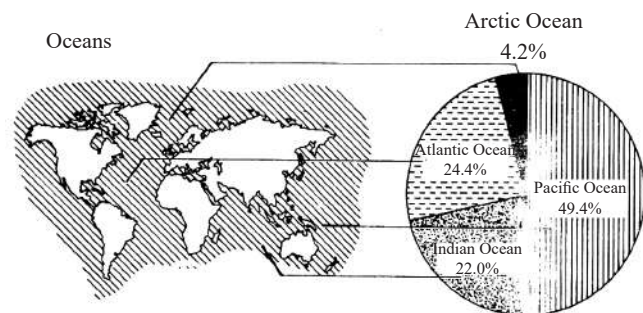


Figure: The Oceans and their Percentage Share of the Planet's total Ocean Area

| Distribution of Water Mass     |      |                             |               |
|--------------------------------|------|-----------------------------|---------------|
| Water Mass                     | Rank | Name                        | Area (sq.km.) |
| Ocean (88.94%)                 | 1    | Pacific Ocean               | 165, 246, 200 |
|                                | 2    | Atlantic Ocean              | 84, 441, 500  |
|                                | 3    | Indian Ocean                | 73, 442, 700  |
| Inter-Continental Seas (8.20%) | 1    | Arctic Sea                  | 14, 090, 100  |
|                                | 2    | Malaya Sea                  | 8, 143, 100   |
|                                | 3    | Central American Sea        | 4, 319, 500   |
|                                | 4    | Mediterranean Sea           | 2, 965, 900   |
| Smaller Enclosed Sea (0.64%)   | 1    | Hudson Boy                  | 1,232, 300    |
|                                | 2    | Red Sea                     | 437, 900      |
|                                | 3    | Baltic Sea                  | 422, 300      |
|                                | 4    | Persian Gulf                | 238, 800      |
| Fringing Seas (2.22%)          | 1    | Bering Sea                  | 2,268,200     |
|                                | 2    | Okhotsk Sea                 | 1,527, 600    |
|                                | 3    | East China Sea              | 1,249,200     |
|                                | 4    | Japan Sea                   | 1,007,700     |
|                                | 5    | Andaman Sea                 | 797,600       |
|                                | 6    | North Sea                   | 575,300       |
|                                | 7    | Laurentian Sea              | 237,800       |
|                                | 8    | English Channel & Irish Sea | 178,500       |
|                                | 9    | Californian Sea             | 162,200       |
|                                | 10   | Bass sea                    | 74,800        |

### 2. The Atlantic Ocean

- ❑ small and shallower has '*S*' shaped curve, is similar to that of the coastline bordering it. This ocean also has many ridges. There are also many remarkable canyons and gorges.

The living laboratory we call Earth is so enormous and biologically diverse that the study of it poses some problems: Where do we start? How do we classify the various living environments? In this chapter, our Earth's astounding variety of biotic communities with their diverse collections of plants and animals is examined in brief manner.

The biosphere is the layer of the planet Earth where life exists. This layer ranges from heights of up to ten kilometres above sea level, used by some birds in flight, to depths of the ocean such as the Puerto Rico trench, at more than 8 kilometres deep. These are the extremes; however, in general the layer of the Earth containing life is thin: the upper atmosphere has little oxygen and very low temperatures, while ocean depths greater than 1000 m are dark and cold.

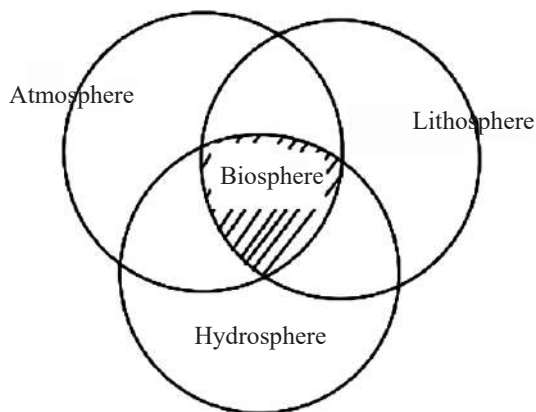


Figure: Biosphere

## Components of Biosphere

The abiotic or inorganic component of the biosphere represents physical environment of the whole biosphere or part thereof. For example, light, temperature, water, air, climate, rocks, etc. are the abiotic components of the biosphere.

### 1. The abiotic component of the biosphere includes:

- (i) The lithosphere,
- (ii) The atmosphere, and
- (ii) The hydrosphere.

### 2. The biotic or organic components of the biosphere consist of three subsystems:

- (i) Plants
- (ii) Animals including man, and
- (iii) The micro-organisms.

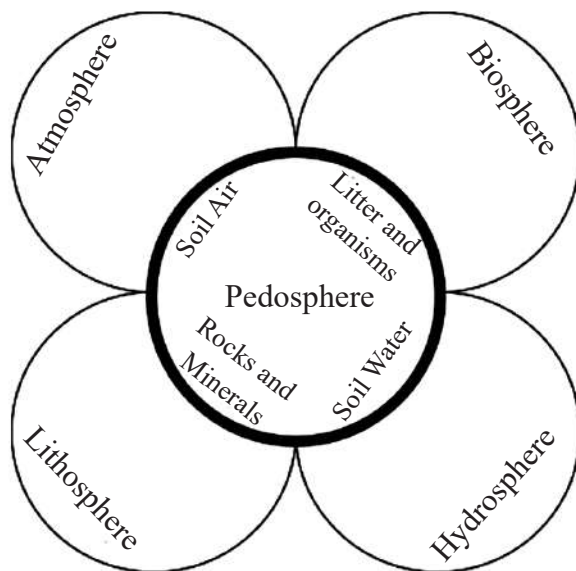
## Some Important Terminology

- ♦ **Ecosystem:** Ecosystem is a self-regulating association of living plants, animals, and their non-living physical and chemical environment. The concept of ecosystem was developed by Tansley.
- ♦ **Ecological Succession:** The process whereby different and usually more complex assemblages of plants and animals replace older and usually simpler communities is known as ecological succession.
- ♦ **Ecotone:** A boundary transition zone between adjoining ecosystem that may vary in width and represent areas of tension as similar species of plants and animals compete for the resources.
- ♦ **Producer:** Producer Organisms are capable of using carbon dioxide as their sole source of carbon, which they chemically fix through photosynthesis to provide their own nourishment. Such organism is also called autotroph.
  - From these producers, which manufacture their own food, energy flows through the system along a circuit called the Food Chain, reaching consumers and eventually decomposers.
  - Ecosystems are generally structured in a food-web, a complex network of interconnected food chains. In a food-web, consumers participate in several different food-chains. Organism that share the same basic foods are said to be at the same trophic level.
- ♦ **Consumer:** Organism in an ecosystem that depends on producers (autotrophs) organism capable of using carbon dioxide as their sole source of carbon for their source of nutrients are called consumer.
- ♦ **Herbivore:** The primary consumer in food chain, which eats plant material formed by a producer that has synthesized organic molecule are called herbivore.



Soil has been called “the skin of the Earth.” Soils are the product of complex mixture of weathered and eroded rock material as well as organic residue. It is a dynamic body of natural materials that is capable of supporting a vegetative cover. Thus, in this chapter we are going to learn details about soil formation, classification, its taxonomy and several other things.

Soil is defined as upper layer of the Earth composed of loose surface material. It is a mixture of many substances including endless variety of minerals, remnants of plants and animals, water and air. It is the end product of continuing interaction between the parent material, local climate, plant and animal organisms and elevation of land. Since each of the elements varies over space, soils also differ from place to place.



Soil is an important segment of our ecosystem, as it serves an anchorage for plants and source of nutrients. Thus, soil is the seat, the medium and fundamental raw material for plant growth. Through its relative fertility, it affects man’s economic activities and shapes the destiny of our country. When the soil is lost, property and culture are also lost. Therefore, it is a valuable national and fundamental Earth resource of the country.

The **pedosphere** interfaces with the lithosphere, the hydrosphere, the atmosphere, and the biosphere. The term pedolith, used commonly to refer to the soil, translates to ground stone. Soil consists of a solid phase of minerals and organic matter (the soil matrix), as well as a porous phase that holds gases (the soil atmosphere) and water (the soil solution). Accordingly, soils are often treated as a three-state system of solids, liquids, and gases.

Soil is the mixture of rock debris and organic materials which develop on the Earth’s surface. The major factors affecting the formation of soil are relief, parent material, climate, vegetation and other life-forms and time. Besides these, human activities also influence it to a large extent. Components of the soil are mineral particles, humus, water and air. The actual amount of each of these depends upon the type of soil. Some soils are deficient in one or more of these, while there are some others that have varied combinations.

- ♦ **Parent Material:** The parent material includes both hard, resistant rocks such as granite and also the less resistant rocks such as **recent volcanic lavas and ashes** and most of the sedimentary rocks like limestone and sandstone.
- ♦ **Humus:** Humus is the end-product of the **breakdown of dead organic material**. It is structure less, dark-brown or black jelly found beneath the soil surface. The humus of ordinary soil is black, and is thus responsible for making the soil darker than the subsoil. It plays an important role in maintaining the fertility of the soil.

### Major Soil Types

Soil may be divided (i) Zonal, (ii) Intrazonal & (iii) Azonal categories. Let us get acquainted with them briefly:

- Zonal Soil:** The soil whose characteristics are dominated by the influence of climate and vegetation is known as zonal soil. These soils occur on gently undulating land where drainage is free and where the parent material is of neither extreme texture nor chemical composition.
- Intrazonal:** The soil which has been influenced in its development less by climate and vegetation than by other local factors, such as effective drainage, excessive evaporation or parent material (such as limestone), terrain or age is known as intrazonal soil.

Earth's climate is influenced by interactions involving the Sun, ocean, atmosphere, clouds, ice, land, and life. Heat from the Sun keeps the Earth's average temperature at 16°C, which allows for biological life and maintains the planet's life-sustaining. Ocean currents and winds also redistribute heat and moisture across globe forming climate zones.

The interaction of solar radiation with the atmosphere and the gravitational forces, together with the distribution of land and sea masses, produces an almost infinite variety of climates.

Climate holds an important place in our own life. Our life and various economic activities (agriculture, industries, commerce, etc.) are affected by climate. Climate has also an important place in physical geography.

### Factors affecting Climate

Factors influencing world climatic regions are given below:

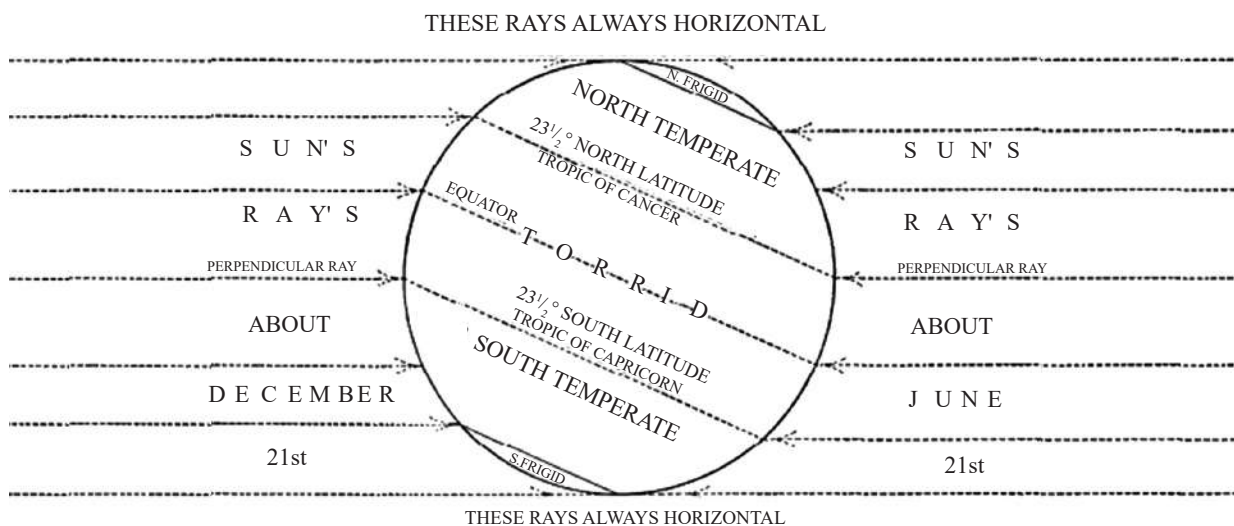
- ❑ Air mass influence
- ❑ Distribution of land and sea
- ❑ Altitude
- ❑ Latitude and solar influx
- ❑ Pattern of prevailing winds
- ❑ Ocean currents
- ❑ Location of global high and low pressure zones
- ❑ Relief barrier

However, certain zones and belts of approximately uniform climates can be distinguished.

### Classification of Climate

On the basis of very regional similarities and differences of climatic elements, attempts have been made to classify climate for easy understanding, description and analysis. The Greek philosophers were the first to present classification of climates. The temperature of the Earth was the main basis of their classification. They had divided the Earth into Torrid, Temperate and Frigid zones.

1. **Tropical or Torrid Zone:** This zone lies between the Tropic of Cancer and the Tropic of Capricorn. In this zone the sunrays are almost vertical throughout the year. The temperature always remains high. There is no winter season in this zone.
2. **Temperate Zone:** There are two zones lying between the Tropic of Cancer - the Arctic Circle and the Tropic of Capricorn - the Antarctic Circle.
3. **Frigid Zone:** This zone lies between Arctic Circle and North Pole and the Antarctic Circle and the South Pole. The sunrays in these two zones in the Northern and Southern Hemisphere fall in slanting form throughout the year. Therefore these zones experience very low temperature and high degree of coldness. Therefore, these latitudinal zones are known as Frigid Zone.



**Figure:** Heat Zones Classifications

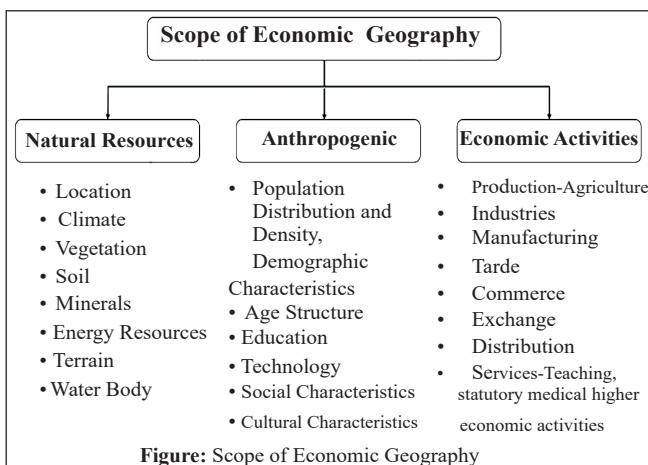
Economic geography can help us understand why people and firms choose to locate where they do, whether these are good choices from a broader efficiency/resource allocation viewpoint, and what the implications of these choices are for the distribution of income and wealth. It even represents a traditional sub-field of the discipline of geography. Thus, in this chapter we shall learn about the location, distribution and spatial organization of economic activities across the world.

## An Introduction to Economic Geography

World Economic Geography deals with the analysis of the *spatial distribution* of the transportation and consumption of resources, goods and services, and their effect on landscape. Anything that satisfies peoples' needs is known as a resource. Resource may be natural, like mineral-ores, water, soil, natural vegetation, climate or man-made – labour, skills, finance, capital, technology and working environment.

### Scope and Nature of Economic Geography

- According to **Ellsworth Huntington**, Economic Geography is the study of all those kinds of materials, resources, activities, institutions, customs, capacities, abilities that contributes to some work to earn a livelihood.
- In the words of **Hartshorn and Alexander**, “Economic Geography is the study of the spatial variation on the earth’s surface of activities related to producing, exchanging and consuming goods and services. Whenever possible the goal is to develop generalizations and theories to account for these spatial variations.”



- Therefore, studying the manner of exploitation of the Earth’s resources and the limits set by the physical environment is a proper scope of Economic Geography.

- Economic Geography also aims at resolving resource-related problems by better and efficient utilization of limited resources through rational, systematic, scientific, and long-term planning.
- **Humboldt**, a famous 19th century German Geographer, remarked that the diversified riches of the Earth are a vast source of human enjoyment.

### Development of Economic Geography

The focus of economic geography has shifted over the last five decades, from description – gathering facts about production in various locations of the world – to interpretation, from environmental determinism to economic determinism. Both of these shifts can be attributed to the incorporation of Neo-classical Economics into economic geography.

**During the last three decades, economic geography has shifted its focus to:**

- The nature and causes of development and underdevelopment, emphasizing the inter-relationships between the less and more developed worlds and putting the mode of production at the centre;
- The link between economic systems and geography, particularly in interpretations of capitalism’s spatial impacts and role in the development of the world economy;
- The impact of technological advancements and the development of new industrial areas;
- The use of discursive, qualitative, and realist explanations that acknowledge that each economic agglomeration and development is entrenched locally in its own socio-institutional environment;
- The economic dimensions of class, race, and gender, emphasizing and at times criticizing how economic institutions rely on discrimination based on these three groups;

Unlike agriculture or forestry, which can be grown over and over again, mining is a robber industry. The discovery of minerals is reflected in many stages in terms of Copper Age, Bronze Age, and Iron Age in the history of human development. The use of minerals since ancient times was mainly for making tools, utensils and weapon. However, with beginning of Industrial Revolution, the importance and demand for minerals increased continuously.

## Minerals

A mineral is a naturally occurring inorganic element or compound having an orderly internal structure and characteristic chemical composition, crystal form, and physical properties.

### Identification of Minerals (Physical Characteristics)

Generally, the identification of minerals is done through the following properties:

- (a) **Colour:** All minerals have their own characteristic colour, differing in shade, intensity and rate of oxidation when exposed to air. *For example*, because of impurities quartz may be white, green, red, yellow, etc.
- (b) **Lustre:** Due to different nature of reflecting surfaces, minerals differ in their brightness. *For example*, mica is glossy, whereas galena (lead ore) is metallic in appearance.
- (c) **Cleavage:** Tendency to break in given directions. *For example*, mica splits into thin layers, flint breaks as glass fracture.
- (d) **Hardness:** Relative resistance being scratched as of different chemical constituents and their mode of formation. *For example*, diamond is hardest of all minerals, talc is softest, etc.
- (e) **Density or Specific Gravity:** All minerals have their own density or specific gravity, *For example*, quartz has low density of only 2.65 while lead has specific gravity of 7.6.
- (f) **Other Properties:** These include transparent, translucent or opaque, malleability (flexibility when being forged/shaped), alloy-ability (being alloy with other metals to form new compound), elasticity (spring effect), magnetic attraction and more.

### Mode of Occurrence of Minerals

The extraction of minerals out of ground is a complex process. It involves technological know-how, understanding nature of the ore, mode of occurrence of

various minerals ores. Metallic minerals may occur in *native or almost pure form* in veins, or may be mixed with other materials in which case the material as a whole is called an **Ore**.

#### 1. Veins and Lodes

- ♦ Minerals *may occur* in cracks, crevices, faults or joints in rocks.
- ♦ The smaller varieties of such occurrence are called Veins, and the larger, Lodes.
- ♦ They are mostly associated with **igneous and metamorphic rocks** or sedimentary occurring in close proximity to igneous intrusions.
- ♦ Many of the major metals such as tin, copper, silver, lead and zinc are found in veins and lodes.
- ♦ This process inevitably requires a complex arrangement of **shaft and galleries**.

#### 2. Beds and Seams

- ♦ A number of minerals occur in beds or layers having been formed as a direct result of deposition, accumulation and concentration in horizontal strata of the earth's crust.
- ♦ Coal and some grades of iron ore formed in this manner and concentrated over a long period under great heat and pressure.
- ♦ Sedimentary or bedded ores, if they lie close to the surface, are frequently worked by open cast methods. Where deposits lie on the escarpment or valley side, **adits or tunnels** driven into the hill side may be the most economical method of extraction.

#### 3. Weathering Products

- ♦ Bauxite, an **ore of aluminium** is formed by deep-weathering of variety of rocks under tropical conditions with a seasonal rainfall regime.
- ♦ It is similar in appearance to the red lateritic deposits (which however, are iron concentration) found in many tropical soils and is formed by concentration of aluminium as a result of leaching by groundwater.

# Energy Resources

Energy Resources in world are diverse and play an important role in the development and economy of country, along with the standard of living of its citizens. Different types of power generated across the world are thermal power, nuclear power, hydro power, wind power and solar power, etc. In this chapter we will discuss about energy and energy-mix scenario spatially.

Energy can be defined as the capacity to produce an effect to do some work. Energy is one of the most important building blocks for human life on earth and economic development of the country. The demand for energy resources are increasing day by day in the development of industries, transportation and agricultural activities. The S.I unit of energy is Joule or KJ or Watt/h.

- Energy consumption of a nation is usually considered as an index of its development. Almost all the developmental activities are directly or indirectly dependent upon energy.
- Agriculture, industry, mining, transportation, lighting, cooling and heating in buildings require energy.
- With the increasing population the world the demand of energy is also increasing.
- Fossil fuels like coal, oil and natural gas which are the main sources of the commercial energy are depleting fast and are going to be exhausted in coming years.

## Types of Energy Resources

On the basis of sources, energy is classified into two categories - renewable energy resources and non-renewable energy resources.

1. **Renewable Energy Resources:** These energy resources are also known as non-conventional energy resources, which can be regenerated continuously. It can be used again and again in an endless manner because these resources are available in large amount.

**The major sources of this energy are:**

- ♦ Solar energy from the sun,
  - ♦ Geothermal energy from heat inside the earth,
  - ♦ Wind energy,
  - ♦ Biomass from plants, and
  - ♦ Hydropower from flowing water.
2. **Non-renewable Resources:** These energy resources are also known as conventional (traditional) energy resources. It cannot be replenished when these sources

are exhausted because these resources are present in limited amount and take a long period of time to resynthesize.

**The most common of non-renewable are:**

- ♦ Petroleum
- ♦ Hydrocarbon gas liquids
- ♦ Natural Gas
- ♦ Coal
- ♦ Nuclear energy

The coal, natural gas and petroleum formed over thousands of years ago from the buried remains of ancient sea plants and animals. Therefore, they are known as fossil fuels.

## 1. Conventional Energy Sources

Conventional energy sources are:

- A. Fossil fuel energy
- B. Hydraulic energy
- C. Nuclear energy

### A. Fossil Fuel Energy

Fossil fuels are found under the earth and are formed by the decomposition, of organic matter (by heat & pressure) buried under the soil for millions of years. Fossil fuels can be found in solid, liquid or gaseous state. It includes- Coal, Petroleum and Natural gas.

#### (i) Coal

- ♦ Since the advent of industrialization coal has been most common source of energy. In the last three decades, the world switched over from coal to oil as a Major source of energy because it is simpler and cleaner to obtain useful energy from oil.
- ♦ Coal is a complex mixture of compounds of carbon, hydrogen and oxygen. Small amounts of nitrogen and Sulphur compounds are also present in coal.
- ♦ It is low in calorific value and its transportation is expensive. Coal is pollutant and when burnt it produces  $\text{CO}_2$  and CO. Extensive use of coal as a source of energy is likely to disturb the ecological balance of  $\text{CO}_2$ .

# Forest Resources

You must have read in your Social Sciences text book about the early humans who were basically wanderers in the forest. They used to derive food, clothing and shelter from the forest. Later on, human being started settled life by clearing forest. But, life was still highly dependent on forests in a symbiotic manner. After Industrial Revolution in 18th century, humans began to exploit forest in a ruthless manner without considering its negative impact on the earth and its environment.

The forest is a living system composed of many species of flora, fauna, and micro-organisms interacting together and environment in which they occur. Forest has been regarded as a type of ecosystem, which is an important component of life support system. These plants, animals and micro-organisms in a forest ecosystem provide forest products desired by economic development.

- ❑ The forest ecosystem service is of great benefit to humanity, particularly for improvement of our living environment, and providing recreational and aesthetic experience.
- ❑ Thus, for all of these reasons, the forest should also be managed as a system if all the functions and products are expected.

## Forest Cover

- ❑ Forests, which once covered about 60 per cent of the earth's surface, have been greatly reduced because of agriculture, settlements and industry as well as being felled for timber.
- ❑ As of now about 31 per cent of Global land surface areas (nearly 4 billion hectares) are cover with forest.
- ❑ According to data from **U.N. Food and Agriculture Organisation**, deforestation was highest in 1990s, responsible for losing an average of 16 million hectares of forest.
- ❑ On the other side, Forest was also expanded in some places because of plantation and native tree processes, bringing the net loss to 8.3 million hectares per year.

## Types of Forest

- ❑ There are broadly three major types of forests – **tropical, temperate, and boreal forests**.
- ❑ They are classified according to latitude. Also, these major types are divided farther into more specific categories.

### 1. Tropical Forests

- ❑ The tropical rainforests are found between latitudes 23.5° N and 23.5° S. The temperatures in these forests range between 68° and 77° F throughout the year.
- ❑ They don't experience winter and normally receive 100 inches of rain annually.
- ❑ Decomposition happens at an incredibly fast rate as of high temperatures and moist air. High levels of rainfall normally result in leaching of nutrients from the soil.
- ❑ These forests are dominated by broad-leafed trees, which grow between 82 and 115 feet tall and include vegetation like vines, ferns, mosses, orchids, and palms.
- ❑ The sun hardly reaches the lower levels of the forest trees are in thick canopy. So, most animals that inhabit tropical rainforests are adapted to living in the trees.

#### Different categories of tropical forests include:

- ❑ **Evergreen:** Evergreen forests receive rain year-round and have no dry season
- ❑ **Seasonal:** They have evergreen vegetation and short dry season

### 2. Temperate Forests

Temperate forests are further divided into two sub-categories:


#### (i) *Temperate Deciduous Forests*

- ◆ Temperate deciduous forests receive between 30 and 60 inches of rain annually where soils are very fertile.
- ◆ Temperate deciduous forests found in China, Japan, Western Europe and parts of Russia, as well as in the Eastern United States and Canada. They experience **four distinct seasons** and precipitation falls all year long.
- ◆ Trees like maple, as well as ferns and mosses, are common.
- ◆ Most of the animals that inhabit include hawks, red fox, cardinals, and woodpecker.

Water resources are under major stress around the world. Rivers, lakes, and underground aquifers supply fresh water for irrigation, drinking, and sanitation, while the oceans provide habitat for a large share of the planet's food supply. Thus, in this chapter we shall study how expansion of agriculture, damming, diversion, over-use, and pollution threaten these irreplaceable resources in many parts of the globe.

97 per cent of water on the Earth is salt water, leaving only 3 per cent as fresh water of which slightly over two thirds is frozen in glaciers and polar ice caps. The remaining unfrozen fresh water is mainly found as groundwater, with only a small fraction present above ground or in the air.

- In fact, a very small proportion of *freshwater* is effectively available for human use. Fresh water availability varies over space and time. Most of the fresh water (*68.6 per cent*) is stored in glaciers and polar ice caps, about another *30 per cent* is stored in the groundwater.
- While the remaining and most accessible water resources available for human consumption and ecosystem are contained in lakes and rivers which accounts to only *0.27 per cent* of the fresh water and close to *0.007 per cent* of the total amount of the water in the world.
- Although Earth holds 1, 386 million km<sup>3</sup> of water but there is very little availability for human consumption i.e. 0.007 per cent.
- Brazil is the country estimated to have the largest supply of fresh water in the world, followed by Russia and Canada.



## Sources of Fresh Water

### 1. Surface Water

- ♦ Surface water is water in a rivers, lakes or fresh water wetlands.
- ♦ Surface water is naturally replenished by precipitation and naturally lost through discharge to the oceans, evaporation, and sub-surface seepage.

### 2. Under River Flow

- ♦ Throughout the course of the river, the total volume of water transported downstream will often be a combination of the visible free water flow together with a substantial contribution flowing through sub-surface rocks and gravels that underlie the river and its floodplain called the **hyporheic zone**.
- ♦ For many rivers in large valleys, this unseen component of flow may greatly exceed the visible flow. This is especially significant in karst areas where pot-holes and underground rivers are common.

### 3. Ground Water

- ♦ Sub-surface water, or groundwater, is fresh water located in the pore space of soil and rocks. It is also water that is flowing within aquifers below the water table.
- ♦ Sometimes it is useful to make a distinction between sub-surface water that is closely associated with surface water and deep sub-surface water in an aquifer (sometimes called “**fossil water**”).

### 4. Desalination

- ♦ Desalination is an artificial process by which saline water is converted to fresh water. The most common desalination processes are distillation and reverse osmosis.

# Transport, Trade & Communication

We use several commodities on a daily basis. But, the question arises that how these commodities are supplied to us for consumption? From the fields and factory, the finished products are brought to the market place from where consumers purchase it. It is the transportation which is in play in the background which makes items available to us. This chapter will give an idea on various modes of transport, trade and communication simultaneously their importance for the development of a nation.

Transport and communication infrastructure is a key driver for any developing economy. The state of development of transport and communication is a good indicator of the robustness the economic activities in the country. A well-developed communication system assists in inter-regional and local exchange of goods and commodities. It also promotes contact among cultures of different regions and in the longer run promotes exchange of thoughts and ideas in the society. Both transport and communication are interdependent on each other as communication system also supports the growth of transport infrastructure.

## Transport

Transport is a service or facility for movement of person and goods from one place to other using humans, animals and different kinds of vehicles.

- ❑ Assured and speedy transportation with efficiency promote cooperation and unity among scattered peoples.
- ❑ A driving force of the global economy resides in the *capacity of transport systems* to ship large quantities of freight and to accommodate vast numbers of passengers.
- ❑ There would be no transportation without geography and there would be no geography without transportation. The goal of transportation is thus to transform the geographical attributes of freight, people or information, from an origin to a destination, conferring them an added value in the process.
- ❑ Political factors can also influence transportability such as laws, regulations, borders and tariffs. When transportability is high, activities are less constrained by distance.

## Importance of Transport

Transport represents one of the most important human activities worldwide. It is an indispensable component of the economy and plays a major role in spatial relations

between locations. Transport creates valuable links between regions and economic activities, between people and the rest of the world.

**Transport is a multidimensional activity whose importance includes:**

### (a) Social

- ♦ Transport modes facilitate access to healthcare, welfare, and cultural or artistic events, thus performing a social service. They shape social interactions by favouring or inhibiting the mobility of people. Transportation, thus, supports and may even shape social structures.

### (b) Historical

- ♦ Transport modes have played several different historical roles in the *rise of civilizations* (Egypt, Rome and China), in the development of societies (creation of social structures) and also in national defence (Roman Empire, American road network).

### (c) Political

- ♦ Governments play a critical role in transport as sources of investment and as regulators. The political role of transportation is undeniable as governments often subsidize the mobility of their populations (highways, public transit, etc.).
- ♦ While most transport demand relates to economic imperatives, many communication corridors have been constructed for political reasons such as national accessibility or job creation. Transport thus has an impact on nation building and national unity, but it is also a political tool.

### (d) Environmental

- ♦ Despite the manifest advantages of transport, its *environmental consequences* are also significant. They include air and water quality, noise level and public health. All decisions relating to transport need to be evaluated taking into account the corresponding environmental costs. Transport is a dominant factor in contemporary environmental issues.



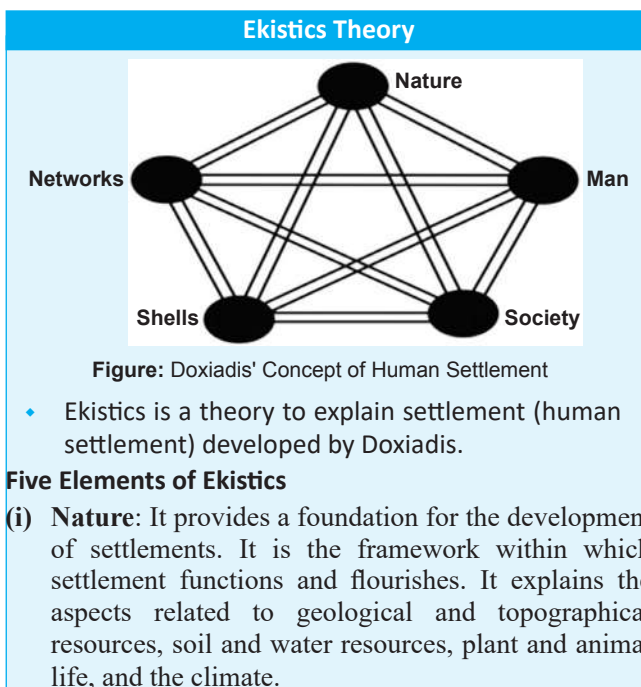
# Human Settlements

We all live in clusters of houses. You may call it a village, a town or a city, all are examples of human settlements. The study of human settlements is basic to human geography because the form of settlement in any particular region reflects human relationship with the environment.

A human settlement can be defined as a cluster of dwelling structures, put up with the intention of or used as habitation, and various other social/economic uses which form a spatial unit for human interaction. The spatial relations links people of one locality, place or region with their immediate neighbour as well as those living in distant places and consequences the settlement system.

- The form of settlement in any particular region also reflects human perception of the natural environment. The functions, linkages and roles reveal the nature of hinterland from which the settlement gets sustenance and the level of overall development. In the *agricultural era*, rural settlements predominated. The *Industrial Revolution* gave rise to *urban settlements* both small and big. Changing cultural and social nodes are clearly reflected in the structure and functions of settlements.
- Human settlement systems are a continuous evolving state, because of changes in these five subsystems—nature, human, society, shells and networks, thus, known as **Doxiadis' Concept** of Human Settlement.

- (ii) **Human:** Initially this element was termed as Anthropos. It is the major demand seeker among other elements. Directed by moral values, and influences the environment in an attempt to fulfil his biological and emotional needs and his senses.
- (iii) **Society:** It is formed by the second element human. It consists of indicators such as population composition and density, social stratification, cultural patterns, education, health and welfare, economic development, law, and administration.
- (iv) **Shells:** It is structures created by human. The purpose is to provide housing, community services, shopping, recreation, civic and business needs, industry, and transportation.
- (v) **Networks:** It is mainly the natural and man-made links. Facilitating the functioning of the settlements and developments. It comprises of water and power supply systems, sewage and drainage, and communication and transportation systems.



## Evolution of Settlements

When and where the first settlements had developed is still a mystery, but through archaeological evidences, one can say that the first settlements developed in the *Neolithic period*.

- Earliest human beings were nomadic and moved here and there in search of food with negligible skills to construct buildings and so lived in caves around by rivers, lakes and springs.
- Till 10,000 BC, humans lived in caves which were elevated or protected by river swamps.
- Human beings learnt the art of cultivation of plants between **10,000 and 5,000 BC**. Thus started to settle and produce food and built huts with locally available materials.
- Once they learnt to cultivate fields by *rotation* the necessity to practice shifting came to an end. Hence abandon their settlements and resettle in newer areas policy.

Agriculture is a primary activity, which produces most of the food that we consume. Besides food grains, it also produces raw material for various industries. In this chapter we are going to look at various practices of farming around the world with their production outcomes in agriculture and its allied sectors.

Among all primary activities, agriculture is the most important. Nearly half of the world's population is still dependent on it. In developing countries, the proportion of people dependent on agriculture is over 65 per cent. About 12,000 years ago, the first farmers selected their crops and animals for domestication from the existing flora and fauna, particular to the world's biomes, and began the cultivation of plants.

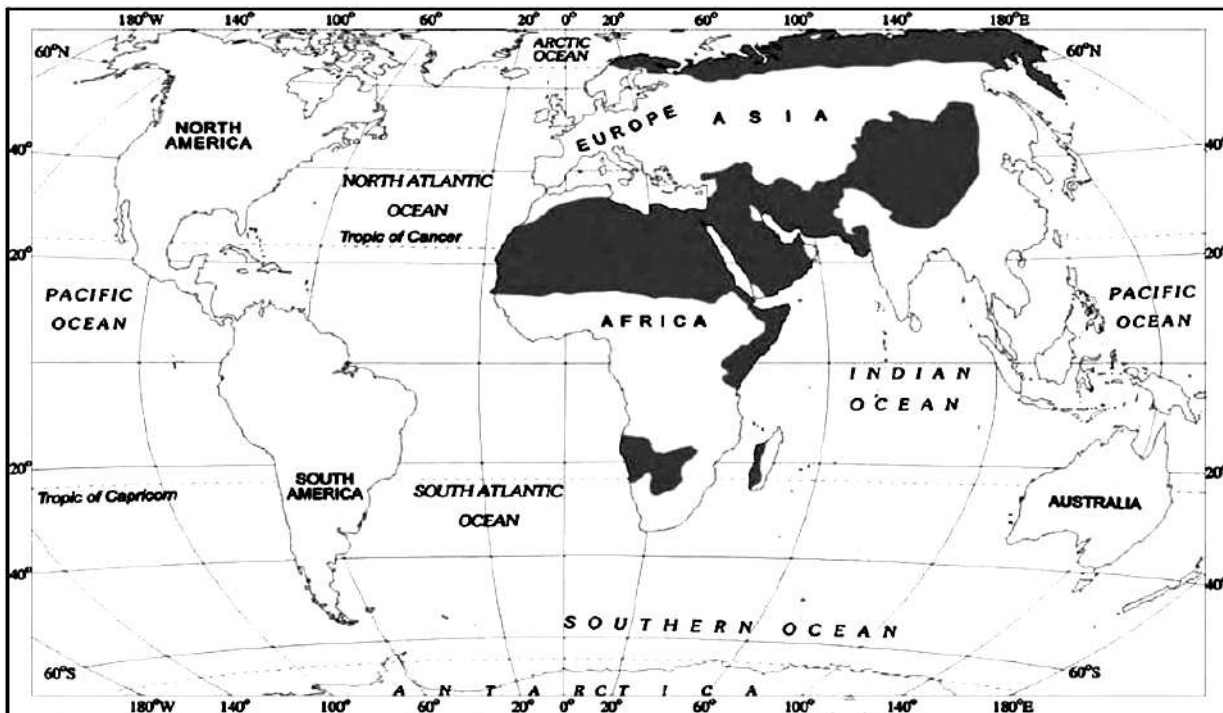
□ Different crops and animals were domesticated in different parts of the world, some in more than one place simultaneously. Despite all the developments since then, humans are still dependent basically on the choices made by people in particular climatic regions thousands of years ago. It is clear from the brief description below that the initial selections were influenced by the climate and the natural vegetation.

□ The **first agricultural systems of the world** were delineated by **D. Whittlesey in 1936**. He employed the following five criteria for the demarcation of world agricultural regions, namely:

- (i) Crop and livestock combination
- (ii) Intensity of land use
- (iii) Processing and marketing of farm produce
- (iv) Degree of mechanization, and
- (v) Association of buildings and other structures associated with agriculture.

### Whittlesey's World Agricultural Systems

Whittlesey identified thirteen types of agricultural occupation of land over the Earth and also marked their distribution on the map. These are:



■ NOMADIC HERDING

Figure : Areas of Nomadic Herding

## Population and its Concerns

The understanding of human population i.e. our numbers, distribution, growth and characteristics provides the basic background for comprehending several aspects of our environment. We humans are producers and consumers of earth's resources, thus, it is important to know number of people residing around the world, where do they live, etc. In this chapter these topics are all discussed in a very brief manner.

Population is the most important component of population geography. If we study the historical development of man then we could conclude that human species had common ancestor but varied initial physical environment coupled with some luck gave some human group higher pace of development than others.

These differences further multiplied with the passage of time to make different human groups differently able in understanding and utilisation of their environment. These different abilities with different human group to understand and exploit their environment have necessitated the need to compare human numbers with respect to local physical environment which owes to satisfy their needs now and also for the generations to come.

### Demographic Changes: An Overview

World population grew slowly from 1 billion in 1800 to 2.5 billion in 1950. Since then, growth has accelerated and today we stand at 8.00 billion and the UN expects this total to grow to **9.1 billion in 2050**.

- ❑ It took over 200,000 years of human history for the world's population to reach 1 billion and only 200 years more to reach 7 billion.
- ❑ World population has experienced continuous growth since the end of the **Great Famine** of 1315–1317 and the Black Death in 1350, when it was near 370 million.
- ❑ The highest population growth occurred between **1955 and 1975**, peaking to 2.06 per cent between 1965 and 1970.
- ❑ The growth rate has declined to 1.18 per cent between 2010 and 2015 and is projected to decline further in the course of the 21st century.
- ❑ However, the global population is still growing and is projected to reach about 10 billion in 2050 and more than 11 billion in 2100. Total annual births were highest in the late 1980s at about 139 million.
- ❑ And as of 2011, were expected to remain essentially constant at a level of 135 million, while deaths

numbered 56 million per year and were expected to increase to 80 million per year by 2040.

| Trend of Population Growth |                        |                                      |
|----------------------------|------------------------|--------------------------------------|
| Year                       | Population ( Million ) | No. of years to Add 1 Billion People |
| 8000 B.C.                  | 5                      | -                                    |
| 1 A.D.                     | 200                    | -                                    |
| 1000 A.D.                  | 300                    | -                                    |
| 1650                       | 500                    | -                                    |
| 1804                       | 1000 ( 1 Billion )     | 1804                                 |
| 1927                       | 200 ( 2 Billion )      | 123                                  |
| 1960                       | 300 ( 3 Billion )      | 33                                   |
| 1975                       | 400 ( 4 Billion )      | 15                                   |
| 1987                       | 500 ( 5 Billion )      | 12                                   |
| 1999                       | 600 ( 6 Billion )      | 12                                   |
| 2012                       | 700 ( 7 Billion )      | 13                                   |
| 2025                       | 800 ( 8 Billion )      | 13                                   |
| 2040                       | 900 ( 9 Billion )      | 15                                   |

- ❑ Six of the Earth's seven continents are permanently inhabited on a large scale. Asia is the most populous continent, with its 4.54 billion inhabitants accounting for 60% of the world population.
- ❑ The world's two most populated countries, **China and India**, together constitute about 36 per cent of the world's population.
- ❑ Africa is the second most populated continent, with around 1.28 billion people, or 16 per cent of the world's population.
- ❑ Europe's 742 million people make up 10 per cent of the world's population as of 2018, while the Latin American and Caribbean regions are home to around 651 million (9 per cent).

# Geography of Tourism

**T**ourism geography is the study of travel and tourism, as an industry and as a social and cultural activity. Tourism geography covers a wide range of interests including the environmental impact of tourism, the geographies of tourism and leisure economies, sociology of tourism and locations of tourism. In this chapter we shall study about the fundamentals and much more on tourism geography.

Geography is fundamental to the study of tourism, because tourism is geographical in nature. Tourism occurs in places, it involves movement and activities between places and it is an activity in which both place characteristics and personal self-identities are formed through the relationships that are created among places, landscapes and people.

Physical geography provides the essential background, against which tourism places are created and environmental impacts and concerns are major issues that must be considered in managing the development of tourism places. Tourism is one of the world's largest industries. It has now become the subject of a specific sub-discipline of geography.

The field has grown substantially since the early 1970s and encompasses a range of different traditions and approaches, including regional geography, spatial analysis, humanistic geography, applied geography, behavioral geography and more recent concerns surrounding issues of identity, globalization, political economy and encounters with space.

Tourism is one of the basic needs of the human being. Human being wants to take rest and pleasure apart from his busy schedule. So he makes a plan to rest from daily work and visits many tourist places and tries to get satisfaction and freshness. It is also necessary for our health. Through tourism, we get mental satisfaction too.

## Relationship between Geography & Tourism

Geography plays an important role in the growth of tourism. It has a great influence on the development of the tourism industry.

**Geographical Aspects of Tourism:** The physical geography includes location, space, scenery, climate, vegetation, landscape, and animal life which attract a large number of tourists from different parts of the world. So we see that the scenic beauty of the natural environment and various coastal beaches are the major tourist centres.

- ❑ The places which attract people for their beautiful geographical locations like the Niagara fall in America, Jog falls in Karnataka, Grand Canyon in the U.S.A., Himalayan region, etc. are **ideal examples**.
- ❑ Apart from physical geography, *human geography* also has a great influence on tourism. Different types of tourists come into contact with each other and exchange their cultural values.
- ❑ The tourists of the developed countries are generally rich people and therefore, when they come in contact with the people of developing countries, they impose a profound effect upon the lifestyles of that region as well as upon their society as a whole.
- ❑ Today in many countries the tribal villages are one of the main visiting spots to the tourists or travellers.
- ❑ Finally, it is to be said that geography and tourism are co-related. Basically, *without geography*, the concept of tourism will be meaningless.

### Ecotourism

- ◆ Ecotourism is a form of tourism involving visiting fragile, pristine, and relatively undisturbed natural areas, intended as a low-impact and often small scale alternative to standard commercial (mass) tourism.
- ◆ It means responsible travel to natural areas conserving the environment and improving the well-being of the local people. Its purpose may be to educate the traveler, to provide funds for ecological conservation, to directly benefit the economic development and political empowerment of local communities, or to foster respect for different cultures and for human rights.

### Development of Geography of Tourism

Tourism has been the direct subject of geographical analysis since the 1920s and has developed into a significant area of applied human geography as well as other social scientific fields.

## Tribes of the World

History has traditionally been understood as the story of kings and queens, their conquests and defeats. Common people had no significant place in such historical narratives. For instance, the tribal people have hardly been mentioned in mainstream historical narratives. But we should tell ourselves that they existed and also contributed significantly to society but their achievements and contributions have not been valued. In this chapter we will deal with their characteristics, past, discourse and many more.

### Understanding Tribal History

Tribal people form a *major segment* of the world population. They are found all over the world and called by *different names* such as primitive, tribal, indigenous aboriginal, natives and so on.

- ❑ One of the names for the tribal people is “*adivasis*”. It means the first settlers. It is also said that their history goes back to the prehistoric period.
- ❑ There are many references of tribes in different texts at different times, such as tribal have been mentioned in the ancient texts such as *Ramayana* and *Mahabharata* and *Puranas* by different names.
- ❑ The tribal have a rich resource of the oral tradition includes songs, folktales, myths, legends, ballad, and epics.
- ❑ In anthropology, a **tribe** is a human social group. Exact definitions of what constitutes a tribe vary among anthropologists, and the term is itself considered controversial in academic circles in part due to its association with colonialism.
- ❑ **In general use**, the term may refer to people perceived by a population to be primitive and may have negative connotations. The concept is often contrasted with other social group concepts, such as nations, states, and forms of kinship.
- ❑ In some places, such as India and North America, tribes are polities that have been granted legal recognition and limited autonomy by the national government.
- ❑ The major tribes of the world are called the first people or the *indigenous people*. Indigenous people are strikingly diverse in culture, religion and social and economic organisation.
- ❑ There are more than 250 million indigenous people in the world. The indigenous people are the most disadvantaged groups of the society, suffering the

worst health, receiving least education, and among the very poorest.

- ❑ The indigenous people have a strong sense of their own identity as *unique people* with their own lands, language, and cultures.
- ❑ However, in our context, a tribal person looks at himself/herself as a member of a larger community. They generally live happy life. Their world is limited and the needs are also limited.
- ❑ Therefore, the tribal person loves freedom and does not like restrictions from others. Despite their love for freedom, they are also honest, and straightforward.
- ❑ The tribal people are also *related to their environment* including trees, birds and animals. They have a **filial relationship** with them. Many trees, birds and animals figure in their myths. Hence they respect them and do not destroy them.

### Features of Tribal World View

- ❑ Tribal are self-contented, peaceful, righteous and free from inhibitions, not individualistic, or ridden with jealousy.
- ❑ Their myths, songs, signs and symbols *reflect* their creation, innovation as well as belief system.
- ❑ They also have a strong sense of community life which makes them closely connected to other community.
- ❑ They are also *closely related to Nature* and consider nature as mothers. Thus, have filial relationship with trees, animals, rivers and mountains.
- ❑ Their world view is not a static subject but dynamic which changes over a period of time. It also varies from tribe to tribe.
- ❑ Tribal believe in the spirit of their ancestors which counsel and guidance them. They also believe in the supernatural elements like their presiding deities.